












Legend:

- |   |                              |   |                          |   |                              |
|---|------------------------------|---|--------------------------|---|------------------------------|
|  | POTENTIAL DWELLING FOOTPRINT |  | MANUFACTURED 2:1 SLOPES  |  | OAK TREES TO REMAIN          |
|  | DRIVEWAY ACCESS              |  | UNDISTURBED NATURAL AREA |  | NEW 24" BOX OAK TREES (14)   |
|  | FLAT PAD AREA                |  | MODJESKA CANYON R.O.W.   |  | OLIVE TREES TO REMAIN        |
|   |                              |  | MODJESKA CANYON ROAD     |  | NEW 24" BOX OLIVE TREES (16) |

